

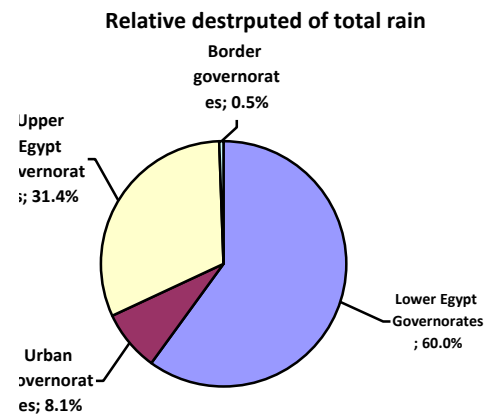


### 2.3 % increase in boundaries during 2015 - 2017

Central Agency for Public Mobilization and Statistics issued on / / 2018 "boundaries and agricultural property bulletin 2017" The most important indicators are the following :

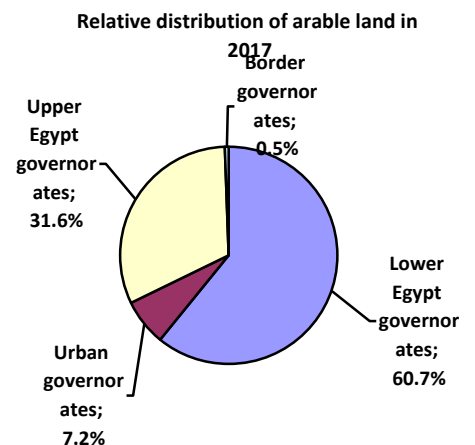
- Total area of the boundaries reached 10.2 million feddan in 2017, compared to 10.0 million feddan in 2015, an increase by 2.3 %.

-Lower Egypt governorates was ranked first in total area where it reached to 6.1 million feddan increased by 60.0%, followed by Upper Egypt governorates where it reached an area of 3.2 million feddan by 31.4%, followed by urban governorates, reaching an area of 0.8 million feddan by 8.1% and border governorate (El wadi-El Gidid) reaching an area of 0.05 million feddan by 0.5% of total boundaries area in 2017.



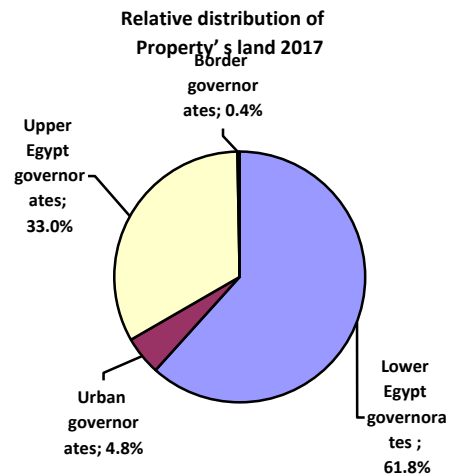
- Total arable land area (property's and governmental) reached 9.1 million feddan 2017 increased by 88.9% and unarable area reached 1.1 million feddan by 11.1 % of total boundaries which is (housing and Agran, public benefits, damaged and corrupted land, Soil erosion by river, rail -way road )

- Lower Egypt governorates were ranked first of total arable land area as it reached 5.5 million feddan by 60.7% followed by Upper Egypt, where an area of 2.9 million feddan by 31.6%, followed by the urban governorates, reaching 0.7 million feddan by 7.2% Followed by border governorate (El wadi-El Gidid), reaching 0.05 million feddan by 0.5% of the total arable land 2017.



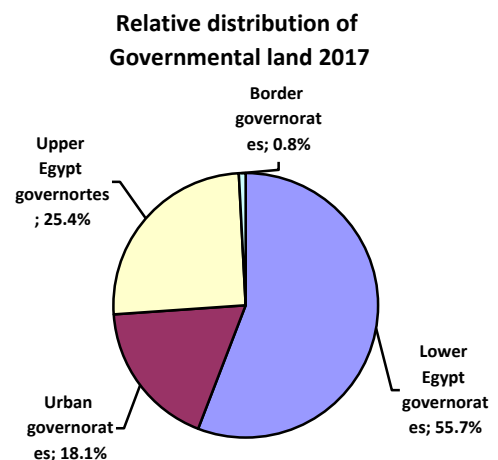
- 
- **Total arable Property's land reached 7.4 million feddan 2017 compared to 7.1 million feddan in 2015, an increase of 4.8%**

**-Lower Egypt governorates came first, where an area of 4.6 million feddan by 61.8%, followed by Upper Egypt governorates as it reached 2.5 million feddan by 33.0%, followed by urban governorates as it reached 0.4 million feddan by 4.8%, then border governorates (El wadi-El Gidid) of 0.04 million feddan by 0.4 % of the total area of arable property 2017.**



- **Total arable governmental land reached 1.7 million feddan in 2017 compared to 1.8 million feddan in 2015, a decrease of 5.5%**

**-Lower Egypt governorates were ranked first, of 0.9 million feddan increased by 55.7%, followed by Upper Egypt where it reached 0.4million feddan by 25.4%, followed by urban governorates as it reached 0.3 million feddan by 18.1% and border Governorates (El wadi-El Gidid), reached 0.01 million feddan by 0.8% of total area of arable governmental land 2017.**



P.O. Box 2086 Salah Salem, Nasr City, Cairo, Egypt

Fax: (02)24024099) National information center,(02) 24024099, public relation :(02) 24020231

Email: [pres\\_capmas@capmas.gov.eg](mailto:pres_capmas@capmas.gov.eg)

site: [www.capmas.gov.eg](http://www.capmas.gov.eg)