



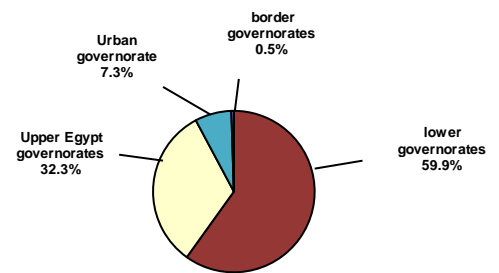
٣,٨ % increase in boundaries during ٢٠١٠ - ٢٠١٥

Central Agency for Public Mobilization and Statistics issued on / / ٢٠١٦ boundaries and agricultural property bulletin ٢٠١٥ The most important indicators are the following :

- The total area of the boundaries reached ١٠.٠ million feddan in ٢٠١٥ compared to ٩,٦ million feddan in ٢٠١٠, an increase by ٣.٨ %.

-Lower Egypt governorates was ranked first in total area where it reached to ٦.٠ million feddan increased by ٥٩,٩%, followed by Upper Egypt governorates where it reached an area of ٣,٢ million feddan by ٣٢,٣%, followed by urban governorates, reaching an area of ٠,٧ million feddan by ٧,٣% and border governorate (new Valley) reaching an area of ٠,١ million feddan by ١,٥% of the total boundaries area in ٢٠١٥.

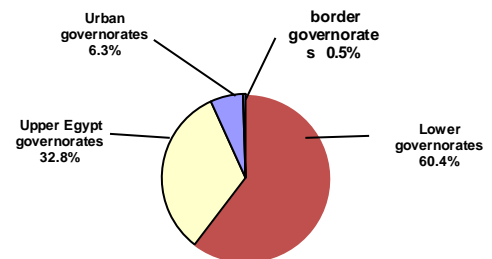
Distribution relative to the total area of the boundaries in 2015



- The total cultivable land area (people and government) reached ٨,٩ million feddan ٢٠١٥ increased by ٨٨,٥% and uncultivable area reached ١,١ million feddan by ١١,٥ % which is (housing and scattered, public benefits ,damaged and corrupted land, river, rail -way road)

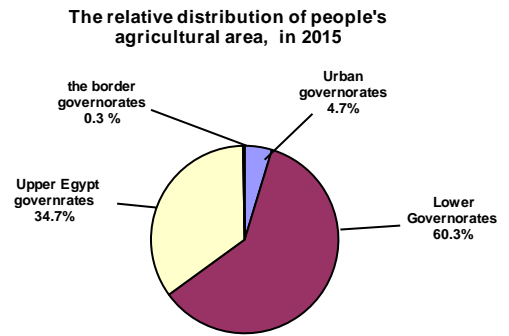
- Lower Egypt governorates was ranked first of the total arable land area as it reached ٥,٣ million feddan by ٦٠.٤% followed by Upper Egypt, where an area of ٢,٩ million feddan by ٣٢.٨%, followed by the urban governorates, reaching ٠,٦ million feddan by ٦,٣% Followed by border governorate (New Valley), reaching ٠,١ million feddan by ٥% of the total cultivable land ٢٠١٥.

The relative of total cultivable land area in 2015



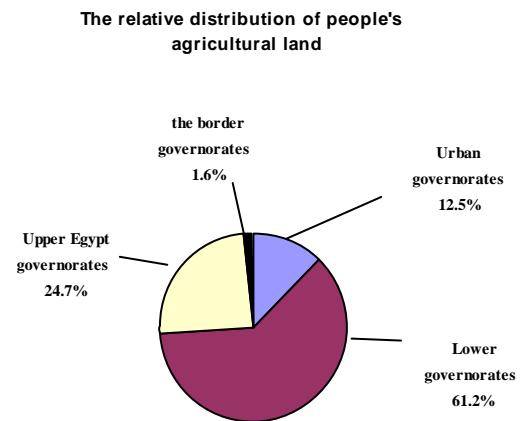
- Total people's agricultural land area reached 7.2 million feddan in 2015 compared to 7.1 million feddan in 2014, an increase of 1.4%.

-Lower Egypt governorates came first, where an area of 4.3 million feddan by 60.3%, followed by Upper Egypt governorates as it reached 2.5 million feddan by 34.7%, followed by urban governorates as it reached 341 thousand feddan by 4.7%, then border governorates (new Valley) of 22 thousand feddan by 0.3% of the total area of property 7.15.



- Total area of the government agricultural land reached 1.7 million feddan in 2015 compared to 1.6 million feddan in 2014, an increase of 6.2%.

-Lower Egypt governorates was ranked first, of 1.1 million feddan increased by 61.2%, followed by Upper Egypt where it reached 434 thousand feddan by 25.5%, followed by urban governorates as it reached 219 thousand feddan by 12.5% and border Governorates (new Valley), reached 29 thousand feddan by 1.6% of total



P.O. Box 2086 Salah Salem , Nasr City, Cairo, Egypt

Fax: (02)22-22-999, National information center (02) 22-22-999, public relation : (02) 22-2-221

Email: pres_capmas@capmas.gov.eg

site : www.capmas.gov.eg